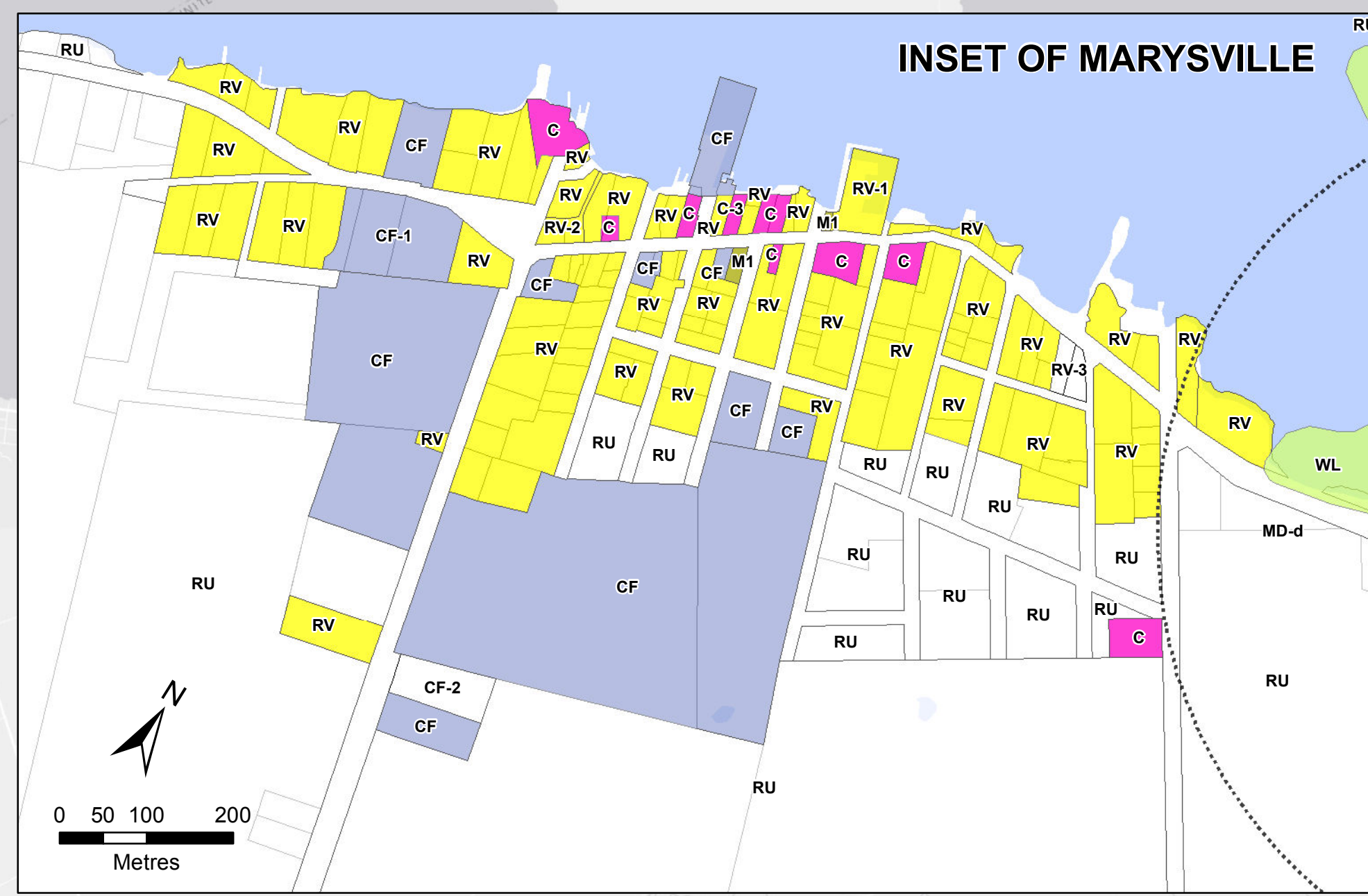
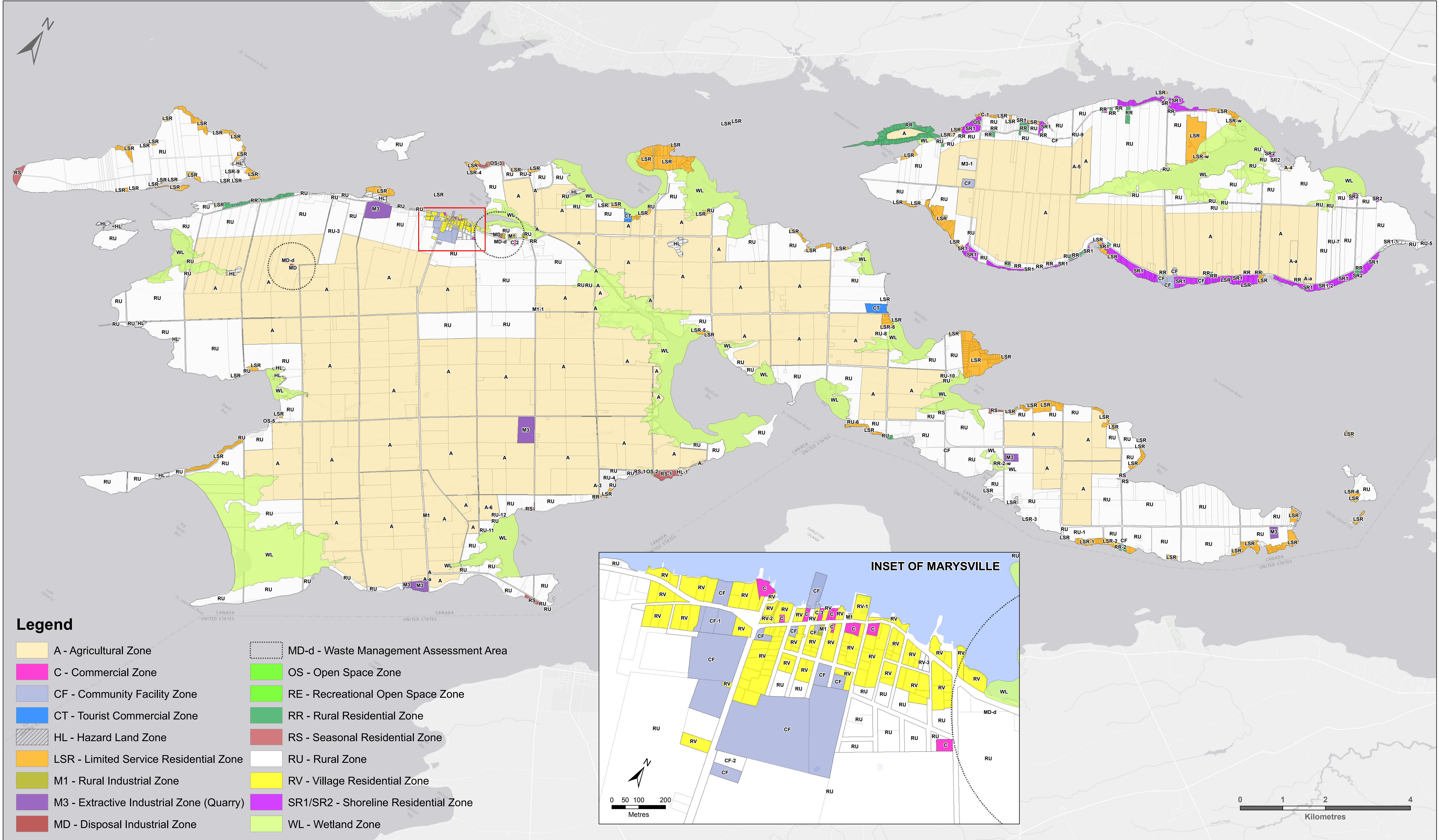
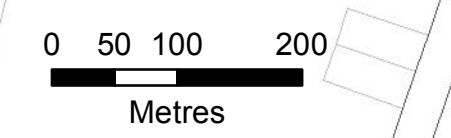


SCHEDULE 'A' - TOWNSHIP OF FRONTENAC ISLANDS - ZONING BY-LAW



Legend

 A - Agricultural Zone	 MD-d - Waste Management Assessment Area
 C - Commercial Zone	 OS - Open Space Zone
 CF - Community Facility Zone	 RE - Recreational Open Space Zone
 CT - Tourist Commercial Zone	 RR - Rural Residential Zone
 HL - Hazard Land Zone	 RS - Seasonal Residential Zone
 LSR - Limited Service Residential Zone	 RU - Rural Zone
 M1 - Rural Industrial Zone	 RV - Village Residential Zone
 M3 - Extractive Industrial Zone (Quarry)	 SR1/SR2 - Shoreline Residential Zone
 MD - Disposal Industrial Zone	 WL - Wetland Zone



Data Source: OGD, MPA, ESRI & The County of Frontenac. Created: Nov 5th, 2014 Reference: Produced by the County of Frontenac with data supplied under license by members of the Ontario Geospatial Data Exchange. The County of Frontenac disclaims all responsibility for errors, omissions or inaccuracies in this publication.